


## Legend

 Leeds City Council ownership


A	0.71 hectares	1.76 acres
B	1.17 hectares	2.90 acres
D	6.24 hectares	15.42 acres
I	2.83 hectares	7.00 acres

**TOTAL** 10.95 hectares 27.08 acres

 Buildings/Land leased or on licence  
From Leeds City Council


E	0.64 hectares	1.57 acres
F	0.50 hectares	1.25 acres
G	0.35 hectares	0.86 acres

**TOTAL** 1.49 hectares 3.68 acres

 Leased to Leeds United A.F.C.

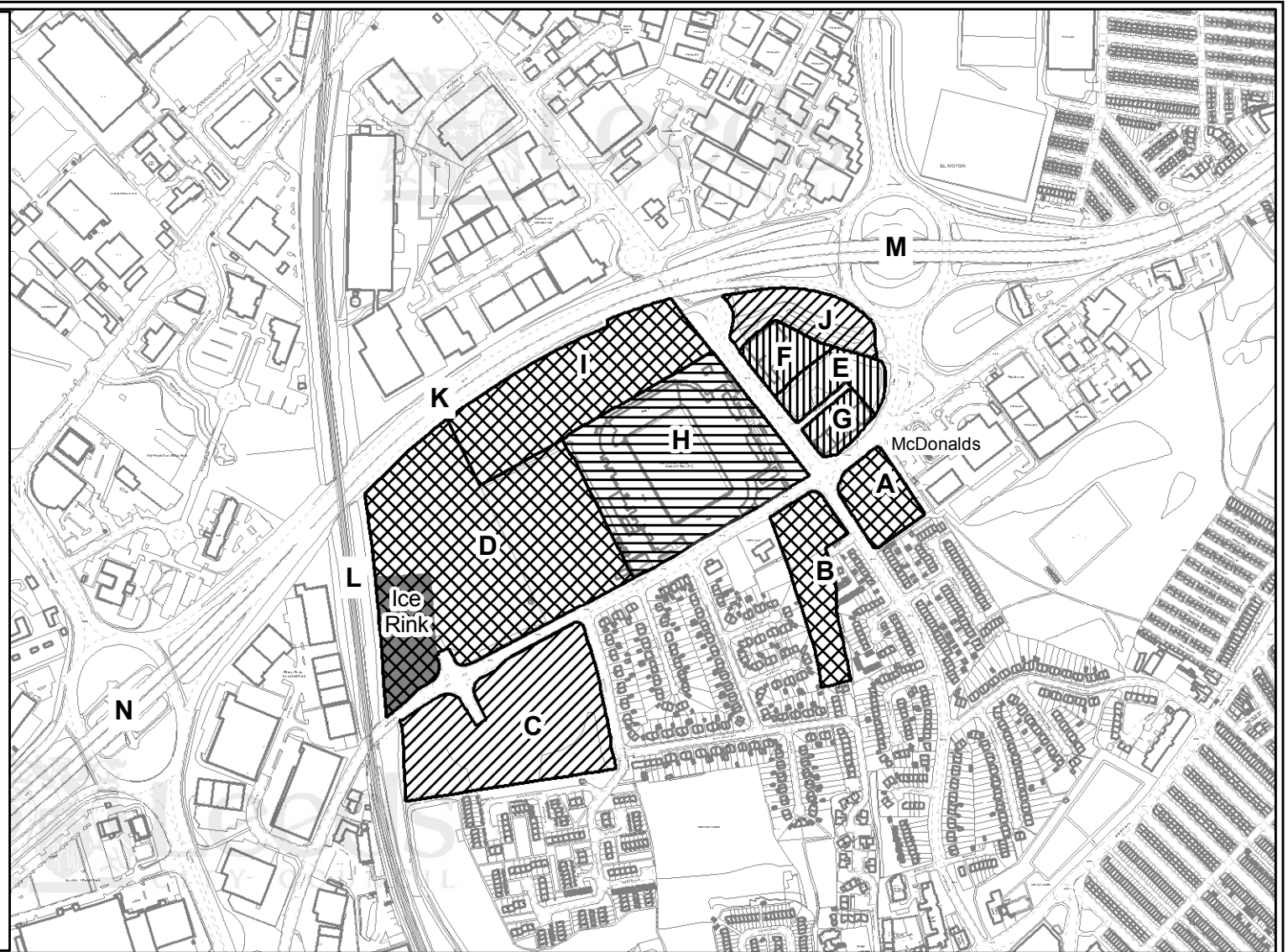
H	4.32 hectares	10.67 acres
---	---------------	-------------

**TOTAL** 4.32 hectares 10.67 acres

 Other ownership

C	3.24 hectares	8.01 acres
J	0.92 hectares	2.29 acres

**TOTAL** 4.16 hectares 10.30 acres



## PLAN 1

### ELLAND ROAD OWNERSHIP PLAN BEESTON, LEEDS LS11

PREP BY B. HAZELWOOD

DATE 10/05/2011

OS No SE2831SW

Scale 1:7,500

**PLAN No 10862/J**



**Leeds**  
CITY COUNCIL

(c) Crown Copyright and database right [2011]  
Ordnance Survey LA100019567